





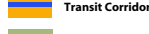


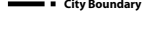



Legend

- 
Major Node, Mostly Employment
 adds 7500 jobs, 5000 people
 (150 j/ha) (90 p/ha)
 - 
Major Node, Mixed Use
 adds 6000 jobs, 10,000 people
 (120 j/ha) (200 p/ha)
 - 
Minor Node, Mixed Use
 adds 2000 jobs, 2000 people
 (120 j/ha) (130 p/ha)
 - 
Neighbourhood Node, Mixed Use
 adds 200 jobs, 300 people
 (50 j/ha) (90 p/ha)
-
-  Residential Areas (less intensification)
 -  District Energy Service Areas (greater intensification)
 -  Transit Corridor
 -  "Green Necklace" Route
 -  City Park and Green Infrastructure
 -  Green Streets
 -  City Boundary

City of North Vancouver: 100 Year Sustainability Vision - preliminary YEAR 2107 LOW GHG DIAGRAM